

For the most up to date information please login to Parent Connect.
Students need to be at stop **10 minutes** before posted time.

Simpson Bus Routes – AM Pick-up

Route 1

Line	Seq	Stop ID	Path	Est	Time	StuCt	StuList	Stop Location
1		DEPOT	+	✓	6:29 a		+	125 Depot Dr
2	1	13531	+	✓	6:32 a	23	+	Parklane Dr & Summer Ln
3	2	12932	+	✓	6:34 a	27	+	Summer Ln & Parklane Dr
4	3	13556	+	✓	6:37 a	1	+	Cahill Rd & Gibraltar Rd
5	4	12936	+	✓	6:38 a	5	+	Gibraltar Rd & Walnut Crk
6	5	13608	+	✓	6:39 a	1	+	23401 Gibraltar Rd
7	6	12937	+	✓	6:41 a	1	+	Olmstead Rd & Croft Ave
8	7	13515	+	✓	6:42 a	2	+	Olmstead Rd & Meadows Ave
9	8	13390	+	✓	6:43 a	9	+	Dover Ave & Port Ave
10	9	12939	+	✓	6:44 a	5	+	Whitby Ave & Windsor Ave
11	10	13516	+	✓	6:45 a	2	+	Cambridge Ave & Todd Ave
12	11	12941	+	✓	6:46 a	5	+	Bradbury Dr & Franklin Cir
13	12	13532	+	✓	6:48 a	7	+	30358 Cahill Rd
14		Base	+	✓	6:51 a	88	+	24900 Simpson MS Bus Loop

Route 2

Line	Seq	Stop ID	Path	Est	Time	StuCt	StuList	Stop Location
1		DEPOT	+	✓	6:26 a		+	125 Depot Dr
2	1	12954	+	✓	6:34 a	30	+	Country Ln & Briarwood
3	2	13488	+	✓	6:37 a	4	+	S Mockingbird Dr & Starling Ln
4	3	13424	+	✓	6:41 a	0	+	Apple Blossom Dr & Adora Ln
5	4	12956	+	✓	6:53 a	7	+	28639 Division St
6		Base	+	✓	6:57 a	41	+	24900 Simpson MS Bus Loop

For the most up to date information please login to Parent Connect.
Students need to be at stop **10 minutes** before posted time.

Route 3

Line	Seq	Stop ID	Path	Est	Time	StuCt	StuList	Stop Location
1		DEPOT	+	<input checked="" type="checkbox"/>	6:28 a		+	125 Depot Dr
2	1	13584	+	<input checked="" type="checkbox"/>	6:30 a	1	+	26644 W Huron River Dr
3	2	13521	+	<input checked="" type="checkbox"/>	6:31 a	1	+	26862 W Huron River Dr
4	3	12999	+	<input type="checkbox"/>	6:34 a	6	+	Blue Heron Dr & Wallace Dr
5	4	13001	+	<input checked="" type="checkbox"/>	6:35 a	12	+	Blue Heron Dr & Winslow Dr
6	5	12997	+	<input type="checkbox"/>	6:37 a	7	+	Hawthorne Blvd & Arcadia Dr
7	6	12998	+	<input checked="" type="checkbox"/>	6:39 a	12	+	Hawthorne Blvd & Rose Dr
8	7	13275	+	<input type="checkbox"/>	6:41 a	4	+	Inkster Rd & Celtic Dr
9	8	13484	+	<input checked="" type="checkbox"/>	6:44 a	2	+	W Huron River Dr & James Ave
10	9	13550	+	<input checked="" type="checkbox"/>	6:44 a	2	+	W Huron River Dr & James Ave
11		Base	+	<input checked="" type="checkbox"/>	6:45 a	47	+	24900 Simpson MS Bus Loop

Route 4

Line	Seq	Stop ID	Path	Est	Time	StuCt	StuList	Stop Location
1		DEPOT	+	<input checked="" type="checkbox"/>	6:30 a		+	125 Depot Dr
2	1	13004	+	<input checked="" type="checkbox"/>	6:37 a	6	+	Berry Ln & Mahogany St
3	2	13413	+	<input checked="" type="checkbox"/>	6:40 a	1	+	13990 N Telegraph Rd
4	3	13010	+	<input checked="" type="checkbox"/>	6:42 a	5	+	N Telegraph Rd & Barney St
5	4	13616	+	<input checked="" type="checkbox"/>	6:43 a	1	+	14304 N Telegraph Rd
6	5	13014	+	<input checked="" type="checkbox"/>	6:46 a	2	+	S Huron River Dr & Chamberlain Rd
7	6	13591	+	<input checked="" type="checkbox"/>	6:47 a	0	+	Atwater St & Church St
8	7	13018	+	<input type="checkbox"/>	6:48 a	13	+	E Huron River Dr & Mill St
9	8	13288	+	<input checked="" type="checkbox"/>	6:51 a	1	+	24515 Huron River Dr
10	9	13606	+	<input checked="" type="checkbox"/>	6:52 a	1	+	24556 Huron River Dr
11	10	13391	+	<input checked="" type="checkbox"/>	6:53 a	5	+	Glen View Ln & Apple Grove Way
12	11	13024	+	<input checked="" type="checkbox"/>	6:54 a	21	+	Willow Springs RD & Apple Grove Way
13		Base	+	<input checked="" type="checkbox"/>	6:55 a	38	+	24900 Simpson MS Bus Loop

Route 5

Line	Seq	Stop ID	Path	Est	Time	StuCt	StuList	Stop Location
1		DEPOT	+	<input checked="" type="checkbox"/>	6:29 a		+	125 Depot Dr
2	1	13061	+	<input type="checkbox"/>	6:35 a	5	+	Oakwood & Hazelwood
3	2	13062	+	<input checked="" type="checkbox"/>	6:36 a	20	+	Tanglewood & Beechwood
4	3	13272	+	<input checked="" type="checkbox"/>	6:37 a	1	+	Will Carleton Rd & Toledo St
5		Base	+	<input checked="" type="checkbox"/>	6:38 a	26	+	24900 Simpson MS Bus Loop

For the most up to date information please login to Parent Connect.
Students need to be at stop **10 minutes** before posted time.

Route 6

Line	Seq	Stop ID	Path	Est	Time	StuCt	StuList	Stop Location
1		DEPOT			6:35 a			125 Depot Dr
2		13077			6:37 a	1		27527 Telegraph Rd
3		13079			6:38 a	5		Vreeland Rd & Riverside Ct
4		13080			6:42 a	11		Canyon Cir & Sierra Ln
5		13081			6:43 a	15		Teton Ln & Frontier Cir
6		Base			6:50 a	32		24900 Simpson MS Bus Loop

Route 7

Line	Seq	Stop ID	Path	Est	Time	StuCt	StuList	Stop Location
1		DEPOT			6:35 a			125 Depot Dr
2		13577			6:39 a	3		Matilda Ave & Emma Ave
3		13085			6:41 a	4		Rockridge Ct & Boulder Dr
4		13520			6:43 a	3		27448 Arsenal Rd
5		13593			6:44 a	1		27754 Arsenal Rd
6		Base			6:50 a	11		24900 Simpson MS Bus Loop

For the most up to date information please login to Parent Connect.
Students need to be at stop **10 minutes** before posted time.

Simpson Bus Routes – PM Drop off

Route 1

Line	Seq	Stop ID	Path	Est	Time	StuCt	StuList	Stop Location
1		DEPOT	+	<input type="checkbox"/>	2:20 p		+	125 Depot Dr
2		Base	+	<input type="checkbox"/>	2:25 p	92	+	24900 Simpson MS Bus Loop
3		13120	+	<input type="checkbox"/>	2:36 p	14	+	Aspen Blvd & High School Blvd
4		Base	+	<input type="checkbox"/>	2:37 p	50	+	25600 High School Blvd
5		13121	+	<input checked="" type="checkbox"/>	2:44 p	39	+	Summer Ln & Parklane Dr
6		13124	+	<input type="checkbox"/>	2:47 p	2	+	Cahill Rd & Gibraltar Rd
7		13125	+	<input checked="" type="checkbox"/>	2:50 p	5	+	Gibraltar Rd & Walnut Crk
8		13607	+	<input checked="" type="checkbox"/>	2:52 p	1	+	23401 Gibraltar Rd
9		13126	+	<input checked="" type="checkbox"/>	2:54 p	6	+	Olmstead Rd & Croft Ave
10		13515	+	<input checked="" type="checkbox"/>	2:55 p	1	+	Olmstead Rd & Meadows Ave
11		13127	+	<input type="checkbox"/>	2:56 p	1	+	Olmstead Rd & Country View Ln
12		13128	+	<input type="checkbox"/>	2:58 p	18	+	Dover Ave & Port Ave
13		13129	+	<input type="checkbox"/>	3:00 p	9	+	Whitby Ave & Windsor Ave
14		13130	+	<input type="checkbox"/>	3:01 p	10	+	Cambridge Ave & Todd Ave
15		13131	+	<input checked="" type="checkbox"/>	3:03 p	10	+	Bradbury Dr & Cahill Rd
16		13132	+	<input checked="" type="checkbox"/>	3:04 p	14	+	Cahill Rd & Austen AVE
17		13133	+	<input checked="" type="checkbox"/>	3:05 p	12	+	Woodruff Rd & Alders Dr
18		Base	+	<input checked="" type="checkbox"/>	3:05 p	0	+	24925 Barnes Bus Loop

Route 2

Line	Seq	Stop ID	Path	Est	Time	StuCt	StuList	Stop Location
1		DEPOT	+	<input type="checkbox"/>	2:21 p		+	125 Depot Dr
2		Base	+	<input checked="" type="checkbox"/>	2:26 p	33	+	24900 Simpson MS Bus Loop
3		Base	+	<input checked="" type="checkbox"/>	2:37 p	28	+	25600 High School Blvd
4		13407	+	<input checked="" type="checkbox"/>	2:52 p	53	+	Country Ln & Briarwood
5		13063	+	<input checked="" type="checkbox"/>	2:55 p	4	+	S Mockingbird Dr & Starling Ln
6		13512	+	<input checked="" type="checkbox"/>	3:00 p	4	+	Apple Blossom Dr & Adora Ln
7		Base	+	<input checked="" type="checkbox"/>	3:15 p	0	+	24925 Barnes Bus Loop

For the most up to date information please login to Parent Connect.
Students need to be at stop **10 minutes** before posted time.

Route 3

Line	Seq	Stop ID	Path	Est	Time	StuCt	StuList	Stop Location
1		DEPOT	+	<input type="checkbox"/>	2:20 p		+	125 Depot Dr
2		Base	+	<input type="checkbox"/>	2:25 p	47	+	24900 Simpson MS Bus Loop
3		Base	+	<input checked="" type="checkbox"/>	2:43 p	60	+	25600 High School Blvd
4		13175	+	<input type="checkbox"/>	2:47 p	16	+	Hawthorne Blvd & Arcadia Dr
5		13176	+	<input type="checkbox"/>	2:49 p	25	+	Hawthorne Blvd & Rose Dr
6		13178	+	<input type="checkbox"/>	2:51 p	18	+	Blue Heron Dr & Wallace Dr
7		13179	+	<input checked="" type="checkbox"/>	2:52 p	32	+	Blue Heron Dr & Winslow Dr
8		13583	+	<input checked="" type="checkbox"/>	2:56 p	1	+	26644 W Huron River Dr
9		13181	+	<input checked="" type="checkbox"/>	2:57 p	1	+	26862 W Huron River Dr
10		13259	+	<input checked="" type="checkbox"/>	3:01 p	8	+	Inkster Rd & Celtic Dr
11		13449	+	<input checked="" type="checkbox"/>	3:04 p	1	+	W Huron River Dr & James Ave
12		13262	+	<input checked="" type="checkbox"/>	3:05 p	1	+	W Huron River Dr & River St
13		13551	+	<input checked="" type="checkbox"/>	3:06 p	4	+	W Huron River Dr & James Ave
14		Base	+	<input checked="" type="checkbox"/>	3:06 p	0	+	24925 Barnes Bus Loop

Route 4

Line	Seq	Stop ID	Path	Est	Time	StuCt	StuList	Stop Location
1		DEPOT	+	<input type="checkbox"/>	2:15 p		+	125 Depot Dr
2		Base	+	<input type="checkbox"/>	2:20 p	38	+	24900 Simpson MS Bus Loop
3		Base	+	<input checked="" type="checkbox"/>	2:43 p	44	+	25600 High School Blvd
4		13205	+	<input type="checkbox"/>	2:43 p	2	+	14783 N Telegraph Rd
5		13206	+	<input checked="" type="checkbox"/>	2:46 p	14	+	Berry Ln & Mahogany St
6		13418	+	<input checked="" type="checkbox"/>	2:48 p	3	+	13990 N Telegraph Rd
7		13208	+	<input checked="" type="checkbox"/>	2:50 p	8	+	N Telegraph Rd & Barney St
8		13616	+	<input checked="" type="checkbox"/>	2:51 p	1	+	14304 N Telegraph Rd
9		13501	+	<input checked="" type="checkbox"/>	2:51 p	3	+	14318 N Telegraph Rd
10		13209	+	<input checked="" type="checkbox"/>	2:54 p	3	+	S Huron River Dr & Chamberlain Rd
11		13591	+	<input checked="" type="checkbox"/>	2:55 p	0	+	Atwater St & Church St
12		13283	+	<input checked="" type="checkbox"/>	2:57 p	20	+	E Huron River Dr & Mill St
13		13288	+	<input checked="" type="checkbox"/>	3:02 p	1	+	24515 Huron River Dr
14		13606	+	<input checked="" type="checkbox"/>	3:02 p	1	+	24556 Huron River Dr
15		13213	+	<input checked="" type="checkbox"/>	3:03 p	10	+	Glen View Ln & Apple Grove Way
16		13214	+	<input checked="" type="checkbox"/>	3:04 p	16	+	Apple Grove Way & Willow Springs RD
17		Base	+	<input checked="" type="checkbox"/>	3:05 p	0	+	24925 Barnes Bus Loop

For the most up to date information please login to Parent Connect.
Students need to be at stop **10 minutes** before posted time.

Route 5



















































Line	Seq	Stop ID	Path	Est	Time	StuCt	StuList	Stop Location
1		DEPOT			2:21 p			125 Depot Dr
2		Base			2:25 p	35		24900 Simpson MS Bus Loop
3		13402			2:34 p	7		28639 Division St
4		Base			2:37 p	42		25600 High School Blvd
5		13404			2:52 p	1		27160 Will Carleton Rd
6		13405			2:54 p	5		Will Carleton Rd & Liparoto BLVD
7		13117			2:56 p	14		Oakwood & Hazelwood
8		13118			2:57 p	48		Tanglewood & Beechwood
9		13273			2:59 p	2		Will Carleton Rd & Toledo St
10		Base			2:59 p	0		24925 Barnes Bus Loop

Route 6

Line	Seq	Stop ID	Path	Est	Time	StuCt	StuList	Stop Location
1		DEPOT			2:21 p			125 Depot Dr
2		Base			2:26 p	32		24900 Simpson MS Bus Loop
3		Base			2:42 p	34		25600 High School Blvd
4		13232			2:45 p	3		27527 Telegraph Rd
5		13233			2:47 p	10		Vreeland Rd & Riverside Ct
6		13234			2:51 p	21		Canyon Cir & Sierra Ln
7		13433			2:53 p	2		Sequoia Ln & Phoenix Ct
8		13235			2:54 p	27		Teton Ln & Frontier Cir
9		13242			2:57 p	3		Brown Ave & Thomas Ave
10		Base			3:04 p	0		24925 Barnes Bus Loop

For the most up to date information please login to Parent Connect.
Students need to be at stop **10 minutes** before posted time.

Route 7

Line	Seq	Stop ID	Path	Est	Time	StuCt	StuList	Stop Location
1		DEPOT			2:15 p			125 Depot Dr
2		Base			2:19 p	11		24900 Simpson MS Bus Loop
3		Base			2:36 p	9		25600 High School Blvd
4		13498			2:39 p	1		Arsenal Rd & Heier CT
5		13174			2:40 p	1		28131 Arsenal Rd
6		13618			2:42 p	1		27419 Arsenal Rd
7		13528			2:45 p	2		Matilda Ave & Emma Ave
8		13239			2:45 p	1		25905 Matilda Ave
9		13240			2:45 p	10		Rockridge Ct & Boulder Dr
10		13523			2:48 p	1		27361 Arsenal Rd
11		13536			2:48 p	2		27448 Arsenal Rd
12		13593			2:49 p	1		27754 Arsenal Rd
13		Base			2:55 p	0		24925 Barnes Bus Loop